


Routes and tracks
in the ŁAZIENKI
GARDENS
THE WATER ROUTE

With your kids you can explore the twisting pathways of the Łazienki Gardens. Just take a walk and you will uncover many an aquatic secret.



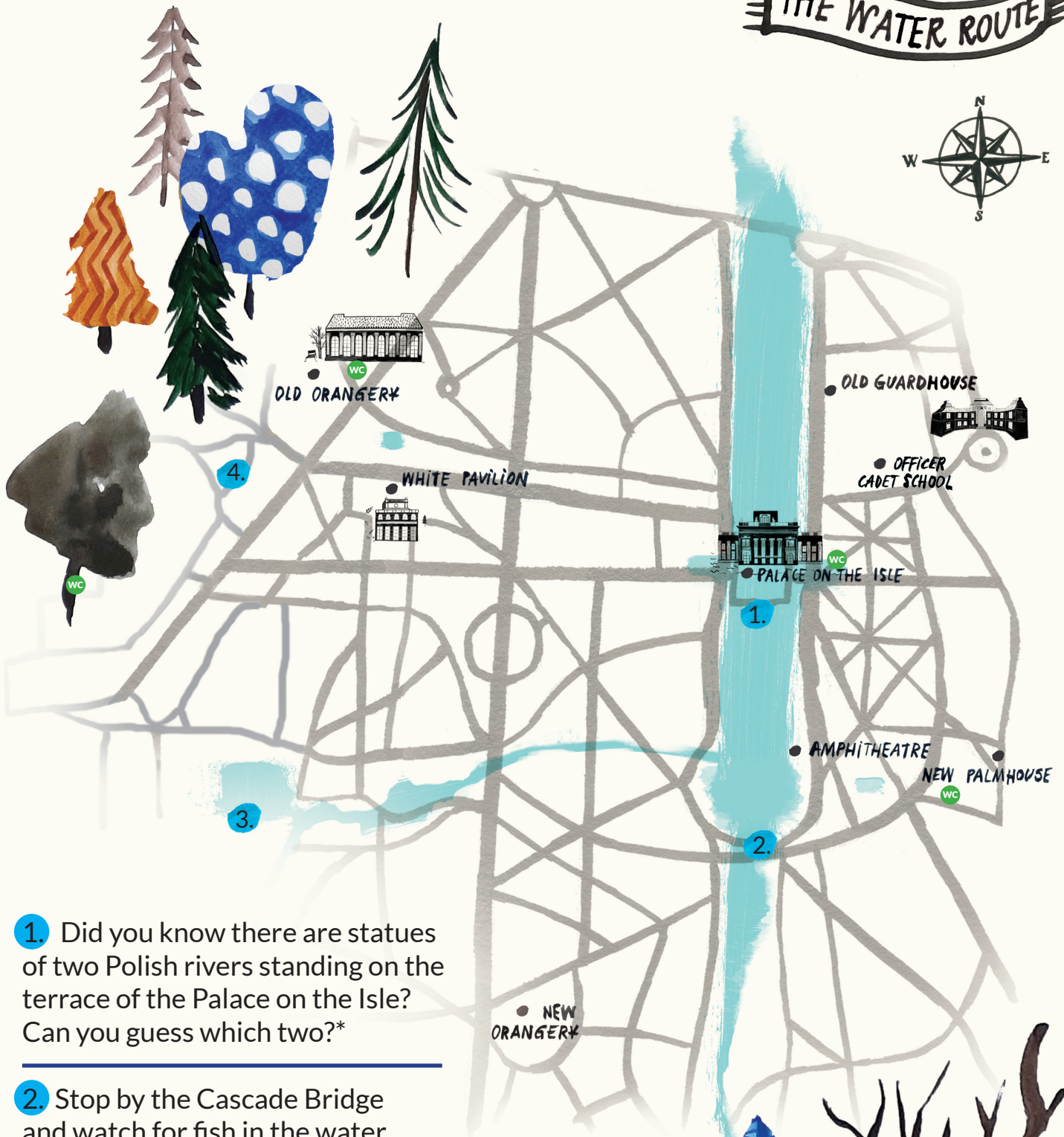
The map in your hands shows activities for you to do on your own. Some of them have to be done in places marked with numbers on the map, while the tasks marked with a water drop symbol can be performed in any place in the gardens. We hope that this aquatic trip will prove an exciting adventure.

The poem "The Droplet" will brighten your trip or rest by one of our garden ponds.

- Close your eyes and listen to the sound of water spouting from the fountains.
- Throw into the water a stone you found in one of the garden alleys. See the rippling circles it leaves on the surface.

- Try to find our garden springs. One is situated in the back of the Amphitheatre, another near the Old Orangery by the entrance in Agrykola street.
- Check, whether the soil in the flowerbeds is moist.

THE WATER ROUTE




1. Did you know there are statues of two Polish rivers standing on the terrace of the Palace on the Isle? Can you guess which two?*

2. Stop by the Cascade Bridge and watch for fish in the water.

3. Come to the Belvedere Pond. Look closely, is the water surface still? On what does this depend?

4. Got something to drink? Quench your thirst by the Water Tower**.

* The rivers Bug and Vistula.
 ** There used to be a tap with spring water here.



Reference map

Droplet

One droplet,
two droplets,
three droplets.
Each small.
Collect them all,
And you've got
really a lot!

Authors: Lidia Iwanowska-Szymańska,
Monika Kawecka, Zofia Zaccaria
In cooperation with: Paulina Organiściak-Kwiatkowska
Graphic design: Zofia Zaccaria
Translation: Agata Staszewska
Warsaw 2021

Organizer:



Co-organizer:



Patron of the Museum:



More about the Museum:

